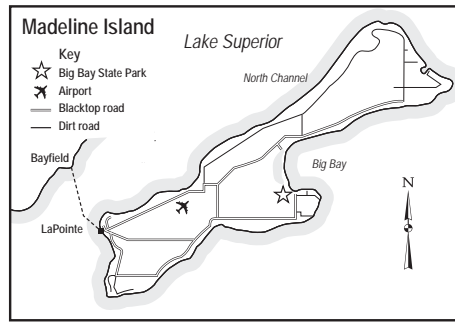
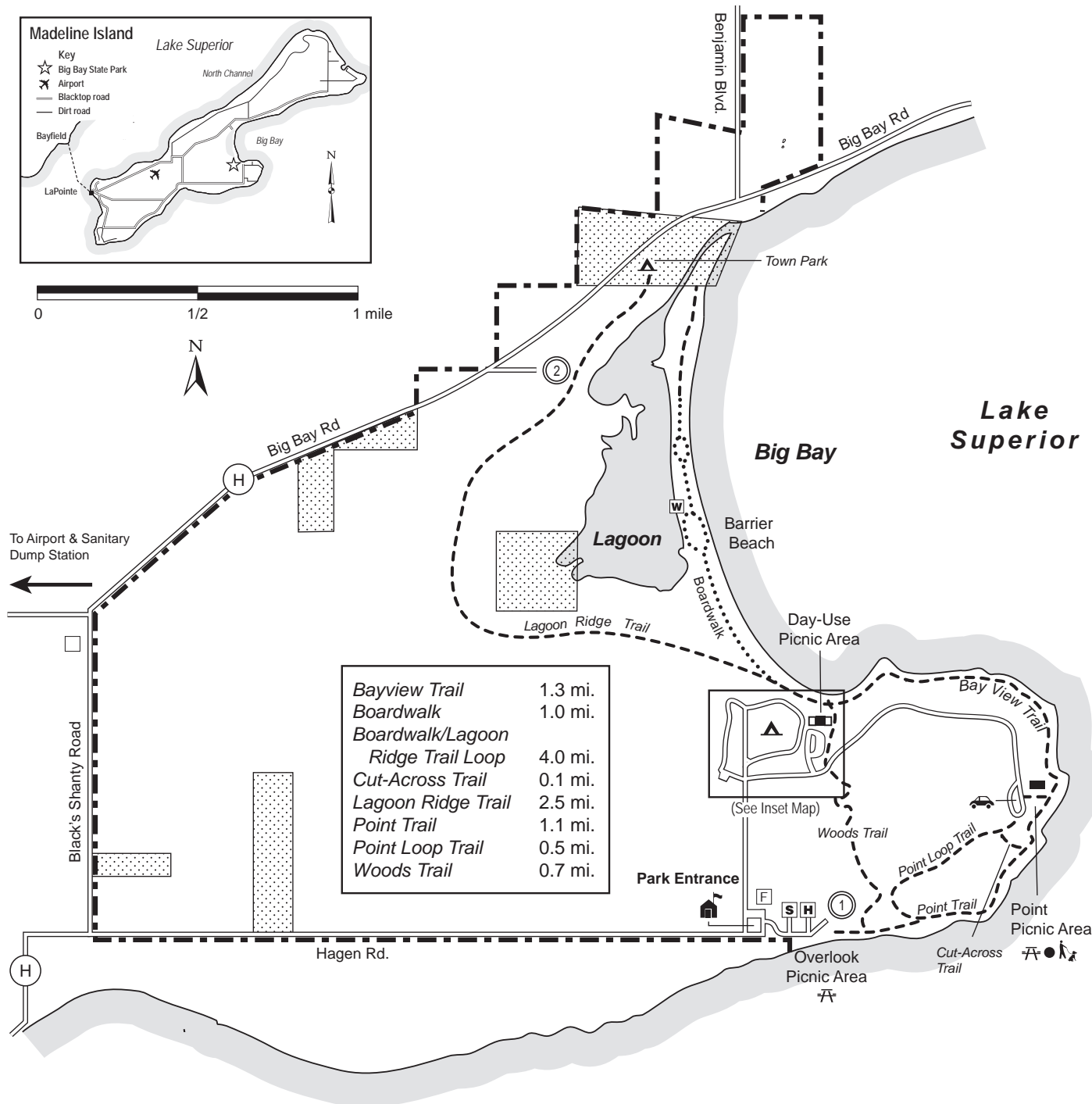


Big Bay State Park Designated Use Map



0 1/2 1 mile

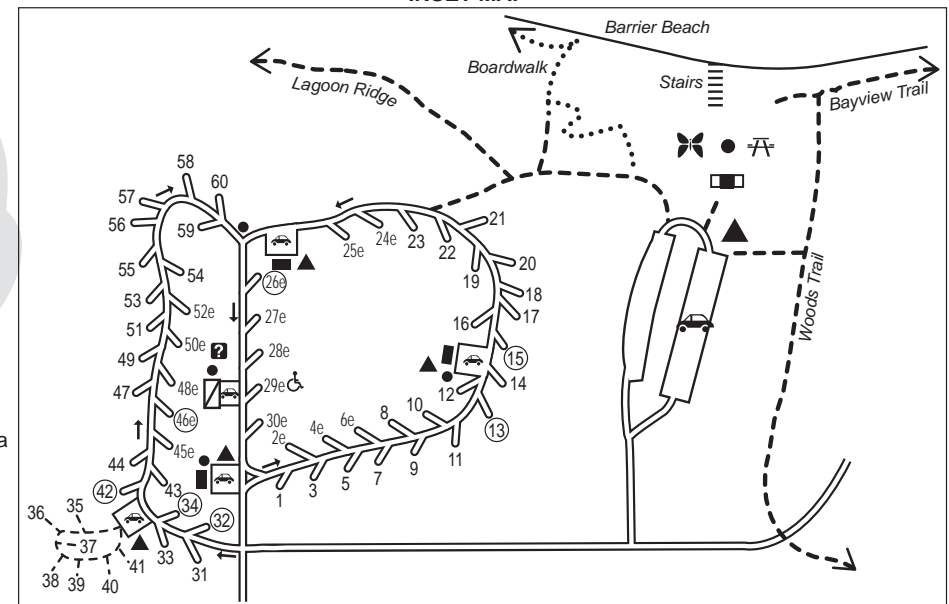


Bayview Trail	1.3 mi.
Boardwalk	1.0 mi.
Boardwalk/Lagoon Ridge Trail Loop	4.0 mi.
Cut-Across Trail	0.1 mi.
Lagoon Ridge Trail	2.5 mi.
Point Trail	1.1 mi.
Point Loop Trail	0.5 mi.
Woods Trail	0.7 mi.

LEGEND

- Park Boundary
- ▨ Private Land
- 🚗 Parking
- 🍃 Picnic Area
- 🐾 Pet Area
- ▲ Campground
- ▲ Garbage/Recycling
- Ⓜ Non-Reservable Site
- ♿ Accessible Site
- 26e or 25e Electric Site
- ① Outdoor Group Camp
- Water
- 👤 Campground Host
- 🚽 Pit Toilets
- 🚿 Toilets / Showers
- 🚻 Changing Stalls / Toilets
- 🔥 Naturalist Programs / Fire Ring
- ⚙ Service / Maintenance Area
- 🏛 Historical Interpretation Site (*Future*)
- 🦋 Wildlife Observation Deck
- 🔥 Firewood Shed
- Hiking/Skiing/Snowshoeing Trail
- ⋯ Boardwalk & Self-guided Nature Trail

INSET MAP



NOTE: Sites #35 - #41 are walk-to sites.